












## How do volcanoes affect the lives of the people on Hiemaey?

Year 5 - Geography - Autumn 2







	Key Objective:	Start of unit	End of unit
	Can I describe some key human and physical characteristics of Iceland?		
	Can I find out and share some facts about Iceland and its physical environment?		
	Can I explain some key physical processes of volcano formation and the resulting landscape features?		
	Can I describe some hazards from volcanic environments?		
	Can I locate some major countries and cities of Europe and describe some of their key human and physical characteristics?		
	Can I recognise that contours show height on a map?		
	Can I explain how a region such as Hiemaey is unique?		

	Can I use atlas symbols?		
	Can I locate Iceland in relation to the Equator, Tropics of Cancer and Capricorn, and their latitude and longitude?		



## Why is fair trade fair?










### Year 5 - Geography - Summer 2

	Key Objective:	Start of unit	End of unit
	Can I describe some key human and physical characteristics of Saint Lucia in North America.		
	Can I learn and share some facts about Saint Lucia?		
	Can I locate St Lucia in relation to the Equator, Tropics of Cancer and Capricorn, and its latitude and longitude?		
	Can I describe how our food is grown in many different countries because of their climates?		
	Can I describe the journey of how one product gets into my home in detail?		
	Can I describe some ways in which human activity is influenced by climate and weather?		



# What is a river?

## Year 5 - Geography - Spring 2

	Key Objective:	Start of unit	End of unit
	Can I use maps of different scales?		
	Can I locate and describe some river environments of the UK, using appropriate geographical vocabulary?		
	Can I describe some key physical processes linked to rivers and the resulting landscape features?		
	Can I explain the water cycle using technical vocabulary?		
	Can I use digital maps to identify human and physical features of rivers?		
	Can I carry out fieldwork on a river in the local area and present information gathered in fieldwork using simple graphs?		
	Can I name some OS symbols and use them on a sketch map?		
	Can I locate the UK's regions and major cities?		
	Can I identify some important environmental issues linked to rivers?		

